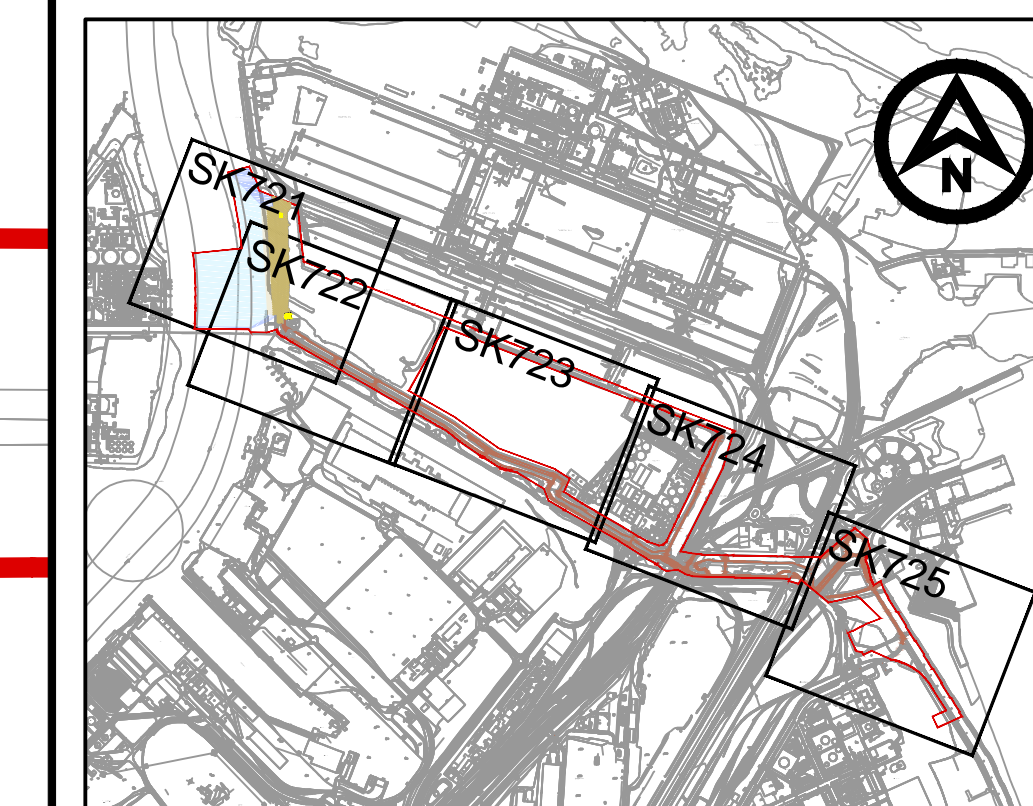






















NOTES

1. FOR DETAILS OF THE WETLANDS REFER TO BRAN SANDS LAGOON MITIGATION AND MONITORING STRATEGY DRAFT APPENDIX 3.1 TO DOCUMENT 6.3.
2. BASED ON SOLID QUAY CONSTRUCTION.
3. FOR ABOVE GROUND PIPES SEE DRAWINGS PB1586-SK490 TO PB1586-SK497 AND PB1586-SK1040 TO PB1586-SK1046.




## KEY PLAN

LEGEND

- | LEGEND  |  |
|---|--|
|   | ORDER LIMITS                                     |
|    | QUAYSIDE<br>(ENGINEERING FILL)                   |
|    | DREDGED AREA                                     |
|    | DREDGED SIDE SLOPES                              |
|    | EXTENT OF BERTH POCKET                           |
|    | TRANSFER TOWER                                   |
|    | SURGE BINS                                       |
|    | CONVEYORS AT THE QUAY                            |
|    | QUAY STRUCTURE                                   |
|    | SECTION MARKER                                   |
|    | ROADS  |
|    | ADMINISTRATIVE AREAS ETC.                        |
|    | TYPE 3 - OPEN CONVEYOR - 2 LEGS                  |
|   | TYPE 1 - OVAL ENCLOSED CONVEYOR - 2 LEGS         |
|  | HARDESTAND AREA                                  |
|  | WALKWAYS   |
|  | CONVEYOR FOUNDATION LOCATIONS<br>INDICATIVE ONLY |
|  | EXISTING BUILDING                                |
|  | CROWN ESTATES/LANDOWNERSHIP BOUNDARY             |

D	02/11/15	GAS-BP CATS PIPELINE REVISIONS	LW	CDJ
C	19/03/15	PLANNING ISSUE	LW	DGB
B	16/03/15	PLANNING ISSUE	LW	DGB
A	11/03/15	PLANNING ISSUE	CH	MH
REV	DATE	DESCRIPTION	BY	CHK

## REVISIONS



## PROJECT

YORK POTASH

NAME	DATE	TITLE
...	...	...

THE YORK POTASH  
HARBOUR FACILITIES ORDER 201X  
LAYOUT PLANS (GROUND LEVEL)  
SOUTHERN ROUTE SHEET 2  
REGULATION 5 (2)(o)  
DOCUMENT 3.2I



DRAWN	TF	CHECKED	SRS	PASSED	RP
DATE	FEB '15	CLIENT'S REF.			
SCALE AT A0		1:1000	AUTOCAD REF. PB1586-SK720-725.dwg		
DRAWING No. PB1586-SK722					REVISION